

APPENDIX C

PROJECT PHOTOGRAPHS



Photo 1: MoPac facing south. The Steck Avenue bridge is in the foreground, the Spicewood Springs/Anderson Lane bridge is in the background.



Photo 2: MoPac facing north near 35th Street. Camp Mabry is on the left (west) side of the highway.



Photo 3: MoPac looking south near Windsor Road.



Photo 4: MoPac facing north near Enfield Road.



Photo 5: The MoPac/Cesar Chavez Street/5th Street interchange facing northwest.



Photo 6: Photo taken from the Loop 360/Capital of Texas Highway bridge looking south on MoPac.




Photo 7: The US 183 flyover as seen from northbound MoPac.




Photo 8: Photo taken from the Steck Avenue bridge facing north on MoPac.



Photo 9: Photo taken from the Steck Avenue bridge looking south on MoPac.



Photo 10: Photo taken from the Far West Boulevard bridge looking north on MoPac.



Photo 11: Photo taken from the Far West Boulevard bridge looking south on MoPac.



Photo 12: Photo taken from the 35th Street bridge looking south at MoPac and the Union Pacific Railroad.




Photo 13: Photo taken from the 35th Street bridge looking north at MoPac and the Union Pacific Railroad.



Photo 14: Looking south along the MoPac exit to Cesar Chavez Street/5th Street. The structure to the right is the on-ramp connecting Winsted Lane to southbound MoPac.